

Seller disclosure statement



Queensland
Government

Property Law Act 2023 section 99

Form 2, Version 1 | Effective from: 1 August 2025

WARNING TO BUYER – This statement contains important legal and other information about the property offered for sale. You should read and satisfy yourself of the information in this statement before signing a contract. You are advised to seek legal advice before signing this form. You should not assume you can terminate the contract after signing if you are not satisfied with the information in this statement.

WARNING – You must be given this statement before you sign the contract for the sale of the property.

This statement does not include information about:

- » flooding or other natural hazard history
- » structural soundness of the building or pest infestation
- » current or historical use of the property
- » current or past building or development approvals for the property
- » limits imposed by planning laws on the use of the land
- » services that are or may be connected to the property
- » the presence of asbestos within buildings or improvements on the property.

You are encouraged to make your own inquiries about these matters before signing a contract. You may not be able to terminate the contract if these matters are discovered after you sign.

Part 1 – Seller and property details

Seller KYLA JANE MACKIE AND JUAN MACKIE

Property address 8 BEEKA STREET

(referred to as the
“property” in this
statement)

LABRADOR QLD 4215

Lot on plan description 4 ON RP105464

Community titles scheme
or BUGTA scheme:

Is the property part of a community titles scheme or a BUGTA scheme:

Yes

No

*If **Yes**, refer to Part 6 of this statement
for additional information*

*If **No**, please disregard Part 6 of this statement
as it does not need to be completed*

Part 2 – Title details, encumbrances and residential tenancy or rooming accommodation agreement

Title details

The seller gives or has given the buyer the following—

A title search for the property issued under the *Land Title Act 1994* showing interests registered under that Act for the property. **Yes**

A copy of the plan of survey registered for the property. **Yes**

Registered encumbrances	<p>Registered encumbrances, if any, are recorded on the title search, and may affect your use of the property. Examples include easements, statutory covenants, leases and mortgages.</p> <p>You should seek legal advice about your rights and obligations before signing the contract.</p>
Unregistered encumbrances (excluding statutory encumbrances)	<p>There are encumbrances not registered on the title that will continue <input type="checkbox"/> Yes <input checked="" type="checkbox"/> No to affect the property after settlement.</p> <p>Note—If the property is part of a community titles scheme or a BUGTA scheme it may be subject to and have the benefit of statutory easements that are NOT required to be disclosed.</p> <p>Unregistered lease (if applicable)</p> <p>If the unregistered encumbrance is an unregistered lease, the details of the agreement are as follows:</p> <p>» the start and end day of the term of the lease: <input type="text" value="Insert date range"/></p> <p>» the amount of rent and bond payable: <input type="text" value="Insert amount of rent and bond"/></p> <p>» whether the lease has an option to renew: <input type="text" value="Insert option to renew information"/></p> <p>Other unregistered agreement in writing (if applicable)</p> <p>If the unregistered encumbrance is created by an agreement in writing, and is not an unregistered lease, a copy of the agreement is given, together with relevant plans, if any. <input type="checkbox"/> Yes <input checked="" type="checkbox"/> No</p> <p>Unregistered oral agreement (if applicable)</p> <p>If the unregistered encumbrance is created by an oral agreement, and is not an unregistered lease, the details of the agreement are as follows:</p> <div style="border: 1px solid black; padding: 5px; min-height: 100px;"> <p>Insert names of parties to the agreement, term of the agreement and any amounts payable by the owner of the property</p> </div>
Statutory encumbrances	<p>There are statutory encumbrances that affect the property. <input checked="" type="checkbox"/> Yes <input type="checkbox"/> No</p> <p><i>If Yes, the details of any statutory encumbrances are as follows:</i></p> <div style="border: 1px solid black; padding: 5px;"> <p>Telstra Cable Plan - see attached disclosure Fire Ant Suppression Treatment Area - see attached disclosure Gold Coast City Council Potable Water Connection and Sewer Connection - see attached disclosure</p> </div>
Residential tenancy or rooming accommodation agreement	<p>The property has been subject to a residential tenancy agreement or a rooming accommodation agreement under the <i>Residential Tenancies and Rooming Accommodation Act 2008</i> during the last 12 months. <input type="checkbox"/> Yes <input checked="" type="checkbox"/> No</p> <p>If Yes, when was the rent for the premises or each of the residents' rooms last increased? (<i>Insert date of the most recent rent increase for the premises or rooms</i>) <input type="text"/></p> <p>Note—Under the <i>Residential Tenancies and Rooming Accommodation Act 2008</i> the rent for a residential premises may not be increased earlier than 12 months after the last rent increase for the premises.</p> <p>As the owner of the property, you may need to provide evidence of the day of the last rent increase. You should ask the seller to provide this evidence to you prior to settlement.</p>

Part 3 – Land use, planning and environment

WARNING TO BUYER – You may not have any rights if the current or proposed use of the property is not lawful under the local planning scheme. You can obtain further information about any planning and development restrictions applicable to the lot, including in relation to short-term letting, from the relevant local government.

Zoning	The zoning of the property is (<i>Insert zoning under the planning scheme, the Economic Development Act 2012; the Integrated Resort Development Act 1987; the Mixed Use Development Act 1993; the State Development and Public Works Organisation Act 1971 or the Sanctuary Cove Resort Act 1985, as applicable</i>): <div style="border: 1px solid black; padding: 2px;">Low density residential</div>		
Transport proposals and resumptions	The lot is affected by a notice issued by a Commonwealth, State or local government entity and given to the seller about a transport infrastructure proposal* to: locate transport infrastructure on the property; or alter the dimensions of the property.	<input type="checkbox"/> Yes	<input checked="" type="checkbox"/> No
	The lot is affected by a notice of intention to resume the property or any part of the property. <i>If Yes, a copy of the notice, order, proposal or correspondence must be given by the seller.</i>	<input type="checkbox"/> Yes	<input checked="" type="checkbox"/> No
* <i>Transport infrastructure</i> has the meaning defined in the <i>Transport Infrastructure Act 1994</i> . A <i>proposal</i> means a resolution or adoption by some official process to establish plans or options that will physically affect the property.			
Contamination and environmental protection	The property is recorded on the Environmental Management Register or the Contaminated Land Register under the <i>Environmental Protection Act 1994</i> .	<input type="checkbox"/> Yes	<input checked="" type="checkbox"/> No
	The following notices are, or have been, given:		
	A notice under section 408(2) of the <i>Environmental Protection Act 1994</i> (for example, land is contaminated, show cause notice, requirement for site investigation, clean up notice or site management plan).	<input type="checkbox"/> Yes	<input checked="" type="checkbox"/> No
	A notice under section 369C(2) of the <i>Environmental Protection Act 1994</i> (the property is a place or business to which an environmental enforcement order applies).	<input type="checkbox"/> Yes	<input checked="" type="checkbox"/> No
	A notice under section 347(2) of the <i>Environmental Protection Act 1994</i> (the property is a place or business to which a prescribed transitional environmental program applies).	<input type="checkbox"/> Yes	<input checked="" type="checkbox"/> No
Trees	There is a tree order or application under the <i>Neighbourhood Disputes (Dividing Fences and Trees) Act 2011</i> affecting the property. <i>If Yes, a copy of the order or application must be given by the seller.</i>	<input type="checkbox"/> Yes	<input checked="" type="checkbox"/> No
Heritage	The property is affected by the <i>Queensland Heritage Act 1992</i> or is included in the World Heritage List under the <i>Environment Protection and Biodiversity Conservation Act 1999</i> (Cwlth).	<input type="checkbox"/> Yes	<input checked="" type="checkbox"/> No
Flooding	Information about whether the property is affected by flooding or another natural hazard or within a natural hazard overlay can be obtained from the relevant local government and you should make your own enquires. Flood information for the property may also be available at the FloodCheck Queensland portal or the Australian Flood Risk Information portal.		
Vegetation, habitats and protected plants	Information about vegetation clearing, koala habitats and other restrictions on development of the land that may apply can be obtained from the relevant State government agency.		

Part 4 – Buildings and structures

WARNING TO BUYER – The seller does not warrant the structural soundness of the buildings or improvements on the property, or that the buildings on the property have the required approval, or that there is no pest infestation affecting the property. You should engage a licensed building inspector or an appropriately qualified engineer, builder or pest inspector to inspect the property and provide a report and also undertake searches to determine whether buildings and improvements on the property have the required approvals.

Swimming pool	There is a relevant pool for the property.	<input type="checkbox"/> Yes	<input checked="" type="checkbox"/> No
	If a community titles scheme or a BUGTA scheme – a shared pool is located in the scheme.	<input type="checkbox"/> Yes	<input type="checkbox"/> No
	Pool compliance certificate is given.	<input type="checkbox"/> Yes	<input type="checkbox"/> No
	OR Notice of no pool safety certificate is given.	<input type="checkbox"/> Yes	<input type="checkbox"/> No
Unlicensed building work under owner builder permit	Building work was carried out on the property under an owner builder permit in the last 6 years.	<input type="checkbox"/> Yes	<input checked="" type="checkbox"/> No
	<i>A notice under section 47 of the Queensland Building and Construction Commission Act 1991 must be given by the seller and you may be required to sign the notice and return it to the seller prior to signing the contract.</i>		
Notices and orders	There is an unsatisfied show cause notice or enforcement notice under the <i>Building Act 1975</i> , section 246AG, 247 or 248 or under the <i>Planning Act 2016</i> , section 167 or 168.	<input type="checkbox"/> Yes	<input checked="" type="checkbox"/> No
	The seller has been given a notice or order, that remains in effect, from a local, State or Commonwealth government, a court or tribunal, or other competent authority, requiring work to be done or money to be spent in relation to the property. <i>If Yes, a copy of the notice or order must be given by the seller.</i>	<input type="checkbox"/> Yes	<input checked="" type="checkbox"/> No
Building Energy Efficiency Certificate	If the property is a commercial office building of more than 1,000m ² , a Building Energy Efficiency Certificate is available on the Building Energy Efficiency Register.		
Asbestos	The seller does not warrant whether asbestos is present within buildings or improvements on the property. Buildings or improvements built before 1990 may contain asbestos. Asbestos containing materials (ACM) may have been used up until the early 2000s. Asbestos or ACM may become dangerous when damaged, disturbed, or deteriorating. Information about asbestos is available at the Queensland Government Asbestos Website (asbestos.qld.gov.au) including common locations of asbestos and other practical guidance for homeowners.		

Part 5 – Rates and services

WARNING TO BUYER – The amount of charges imposed on you may be different to the amount imposed on the seller.

Rates

Whichever of the following applies—

The total amount payable* for all rates and charges (without any discount) for the property as stated in the most recent rate notice is:

Amount: Date Range:

OR

The property is currently a rates exempt lot.**

OR

The property is not rates exempt but no separate assessment of rates is issued by a local government for the property.

*Concessions: A local government may grant a concession for rates. The concession will not pass to you as buyer unless you meet the criteria in section 120 of the *Local Government Regulation 2012* or section 112 of the *City of Brisbane Regulation 2012*.

** An exemption for rates applies to particular entities. The exemption will not pass to you as buyer unless you meet the criteria in section 93 of the *Local Government Act 2009* or section 95 of the *City of Brisbane Act 2010*.

Water

Whichever of the following applies—

The total amount payable as charges for water services for the property as indicated in the most recent water services notice* is:

Amount: Date Range:

OR

There is no separate water services notice issued for the lot; however, an estimate of the total amount payable for water services is:

Amount: Date Range:

* A water services notices means a notice of water charges issued by a water service provider under the *Water Supply (Safety and Reliability) Act 2008*.

Part 6 – Community titles schemes and BUGTA schemes

(If the property is part of a community titles scheme or a BUGTA scheme this Part must be completed)

WARNING TO BUYER – If the property is part of a community titles scheme or a BUGTA scheme and you purchase the property, you will become a member of the body corporate for the scheme with the right to participate in significant decisions about the scheme and you will be required to pay contributions towards the body corporate’s expenses in managing the scheme. You will also be required to comply with the by-laws. By-laws will regulate your use of common property and the lot.

For more information about living in a body corporate and your rights and obligations, contact the Office of the Commissioner for Body Corporate and Community Management.

Body Corporate and Community Management Act 1997	The property is included in a community titles scheme. <i>(If Yes, complete the information below)</i>	<input type="checkbox"/> Yes	<input type="checkbox"/> No
Community Management Statement	<p>A copy of the most recent community management statement for the scheme as recorded under the <i>Land Title Act 1994</i> or another Act is given to the buyer.</p> <p>Note—If the property is part of a community titles scheme, the community management statement for the scheme contains important information about the rights and obligations of owners of lots in the scheme including matters such as lot entitlements, by-laws and exclusive use areas.</p>	<input type="checkbox"/> Yes	
Body Corporate Certificate	<p>A copy of a body corporate certificate for the lot under the <i>Body Corporate and Community Management Act 1997</i>, section 205(4) is given to the buyer.</p> <p>If No— An explanatory statement is given to the buyer that states:</p> <ul style="list-style-type: none"> » a copy of a body corporate certificate for the lot is not attached; and » the reasons under section 6 of the <i>Property Law Regulation 2024</i> why the seller has not been able to obtain a copy of the body corporate certificate for the lot. 	<input type="checkbox"/> Yes	<input type="checkbox"/> No
Statutory Warranties	<p>Statutory Warranties—If you enter into a contract, you will have implied warranties under the <i>Body Corporate and Community Management Act 1997</i> relating to matters such as latent or patent defects in common property or body corporate assets; any actual, expected or contingent financial liabilities that are not part of the normal operating costs; and any circumstances in relation to the affairs of the body corporate that will materially prejudice you as owner of the property. There will be further disclosure about warranties in the contract.</p>		
Building Units and Group Titles Act 1980	The property is included in a BUGTA scheme <i>(If Yes, complete the information below)</i>	<input type="checkbox"/> Yes	<input type="checkbox"/> No
Body Corporate Certificate	<p>A copy of a body corporate certificate for the lot under the <i>Building Units and Group Titles Act 1980</i>, section 40AA(1) is given to the buyer.</p> <p>If No— An explanatory statement is given to the buyer that states:</p> <ul style="list-style-type: none"> » a copy of a body corporate certificate for the lot is not attached; and » the reasons under section 7 of the <i>Property Law Regulation 2024</i> why the seller has not been able to obtain a copy of the body corporate certificate for the lot. <p>Note—If the property is part of a BUGTA scheme, you will be subject to by-laws approved by the body corporate and other by-laws that regulate your use of the property and common property.</p>	<input type="checkbox"/> Yes	<input type="checkbox"/> No

Signatures – SELLER

Signature of seller

KYL A JANE MACKIE

Name of seller

Date

Signature of seller

JUAN MACKIE

Name of seller

Date

Signatures – BUYER

By signing this disclosure statement the buyer acknowledges receipt of this disclosure statement before entering into a contract with the seller for the sale of the lot.

Signature of buyer

Name of buyer

Date

Signature of buyer

Name of buyer

Date

CURRENT TITLE SEARCH
QUEENSLAND TITLES REGISTRY PTY LTD

Request No: 52795642
Search Date: 31/07/2025 06:54

Title Reference: 13991192
Date Created: 10/02/1967

Previous Title: 12094118

REGISTERED OWNER

Dealing No: 721103398 17/09/2021

KYLA JANE MACKIE
JUAN MACKIE JOINT TENANTS

ESTATE AND LAND

Estate in Fee Simple

LOT 4 REGISTERED PLAN 105464
Local Government: GOLD COAST

EASEMENTS, ENCUMBRANCES AND INTERESTS

1. Rights and interests reserved to the Crown by
Deed of Grant No. 10356133 (POR 6)
2. MORTGAGE No 721103399 17/09/2021 at 14:24
FIRST MORTGAGE COMPANY HOME LOANS PTY LIMITED A.C.N. 104 268
448

ADMINISTRATIVE ADVICES - NIL
UNREGISTERED DEALINGS - NIL

Caution - Charges do not necessarily appear in order of priority

** End of Current Title Search **

COPYRIGHT QUEENSLAND TITLES REGISTRY PTY LTD [2025]
Requested By: D-ENQ INFOTRACK PTY LIMITED

105464

Leslie Clement Hill Southport THIS PLAN should be ROLLED not folded.

FOR OFFICE USE ONLY

C.T. 2094 ~ 118

7396 *

No. 2164

The Council of the CITY of GOLD COAST certifies that all the requirements of this Council, the Local Government Acts, 1936 to 19... and all By Laws have been complied with and approves this Plan of Subdivision subject to...

105464

Medical Survey of 1964

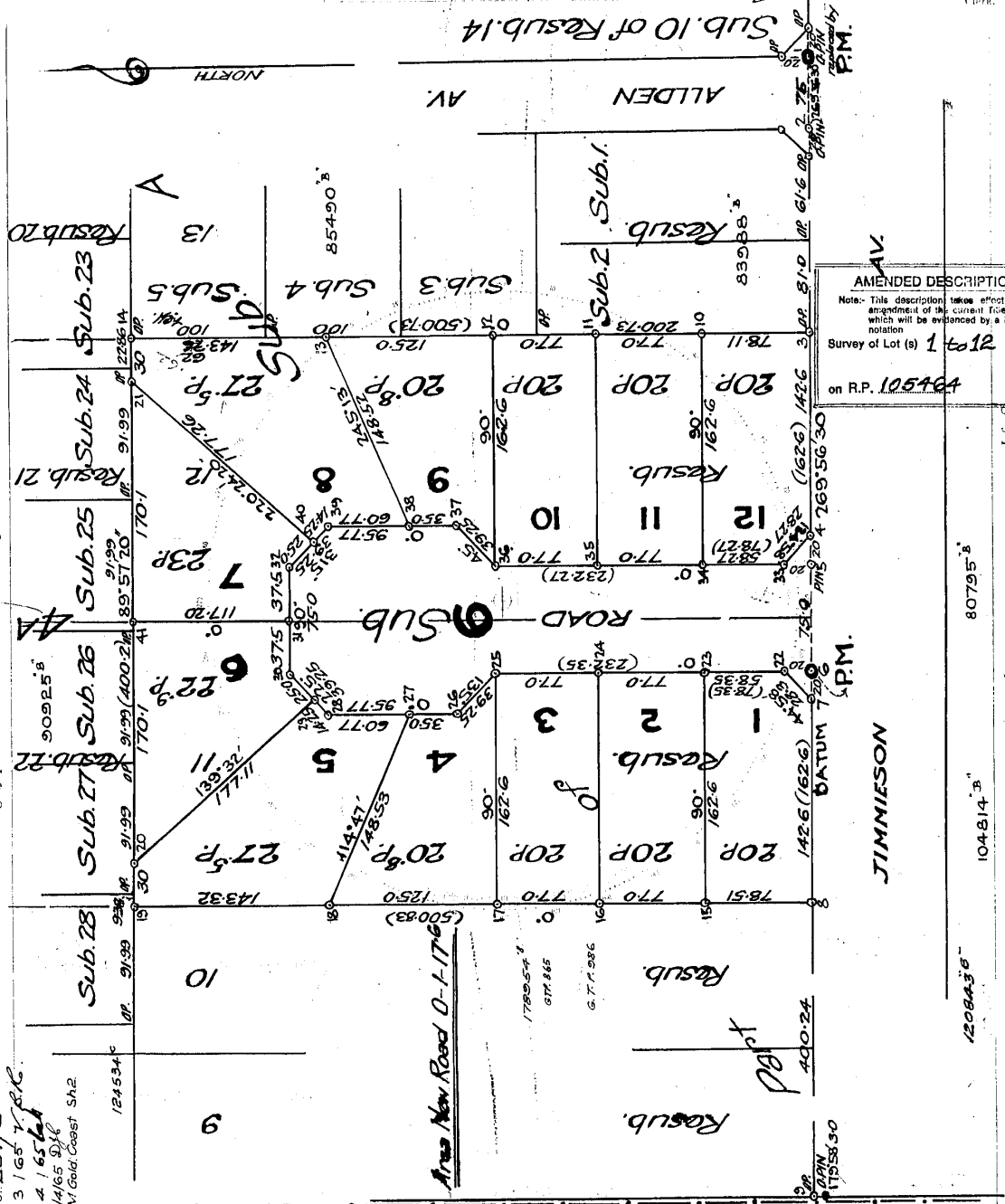
Southport 4th Aug. [Signature]

Dated this 10th of SEPTEMBER 1964.

[Signature]

Mayor
Town Clerk

Drawing of plan must be restricted to the space inside the blue lines



AMENDED DESCRIPTION
Note: This description takes effect upon agreement of the Council for use which will be evidenced by a further notation
Survey of Lot (s) 1 to 12
on R.P. 105464

Calc. Bk. No. 237/9
Exd. 30 / 3 165 7.816
Passed 2 / 4 165 4.4
Checked 8/4/65 DJK
Located TM Gold Coast SA2

Particulars entered in Register Book, Vol 2094 Folio 118 the 11.16.65 at 11.16 am

SURVEY OF SUBDIVISIONS 1 to 12 of Resubs 11 and 12 of Sub. 4A of part of SUB. A of

WARD Nerang
Cat. No. 105464

105464

[Signature]

REGISTRAR

105464



RECEIVED
FEDERAL BUREAU OF INVESTIGATION
SEP 23 1987

RECEIVED
FEDERAL BUREAU OF INVESTIGATION
SEP 23 1987

0152084

For Additional Plan & Document Notings Refer to CISP


New C.T. Ref.

(Re) Sub.	Vol.	Fol.
1	3001	180
2		180
3		181
4		182
5		183
6		184
7		185
8		186
9		187
10		188
11		189

More C.T. Ref.

(Re) Sub.	Vol.	Fol.
12	333	502

Memorandum from SA [unclear] to SA [unclear]
Re: [unclear]
F. Note: [unclear]
[unclear] are payable



RECEIVED
FEDERAL BUREAU OF INVESTIGATION
SEP 23 1987

SEP 23 1987

64/19870

105464

46977

AS PAID

- 1-0-0 (w/ MKA)
- 4-10-0 4-17-C
- 1-0-0
- 7-6 POSTAL FEE
- 6-17-8
- 523-9-67

1 5-7-6 53515
 PAID 14-13-6
 FE SHORT
 2-17-6
 2-17-6

RECEIVED
FEDERAL BUREAU OF INVESTIGATION
SEP 23 1987

City Plan property report

Economy, Planning and Environment Directorate
Planning Enquiries Centre
City Development Branch
 PO Box 5042 GOLD COAST MC QLD 9729
P: (07) 5582 8708
E: mail@goldcoast.qld.gov.au
W: cityofgoldcoast.com.au

Property Details	
Property address	8 Beeka Street, LABRADOR, 4215
Lot and Plan	4RP105464
Area	526 m ²
City Plan content	
Zone map	

<p>Residential zones category</p> <ul style="list-style-type: none"> Low density residential Low density residential, Large lot precinct Low density residential, Calypso Bay precinct Medium density residential Medium density residential, Calypso Bay precinct High density residential <p>Centres zones category</p> <ul style="list-style-type: none"> Centre Neighbourhood centre Neighbourhood centre, West Burleigh historic township precinct 	<p>Recreation zones category</p> <ul style="list-style-type: none"> Sport and recreation Sport and recreation, Bond University precinct Sport and recreation, Bundall equestrian area precinct Open space <p>Tourism zones category</p> <ul style="list-style-type: none"> Major tourism, Island resorts precinct Major tourism, Sea World precinct Major tourism, The Spit northern tourism precinct Major tourism, The Spit eastern tourism precinct Major tourism, The Spit southern tourism precinct Major tourism, Wildlife park precinct 	<p>Environment zones category</p> <ul style="list-style-type: none"> Conservation <p>Industry zones category</p> <ul style="list-style-type: none"> Low impact industry Low impact industry, Future low impact industry precinct Medium impact industry Medium impact industry, Future medium impact industry precinct High impact industry High impact industry, Future high impact industry precinct Waterfront and marine industry Waterfront and marine industry, The Spit marine industry precinct 	<p>Other zones category</p> <ul style="list-style-type: none"> Community facilities Emerging community Emerging community, Upper Coomera precinct Extractive industry Extractive industry, Extractive industry indicative buffer Innovation Innovation, Bond University precinct Innovation, Gold Coast cultural precinct Limited development (constrained land) Mixed use Mixed use, Bermuda Point precinct Mixed use, Fringe business precinct 	<ul style="list-style-type: none"> Rural Rural, Rural landscape and environment precinct Rural residential Rural residential, Rural residential landscape and environment precinct Special purpose Special purpose, Special development areas precinct Township Township, Commercial precinct Township, Large lot precinct Unzoned 	<ul style="list-style-type: none"> Property boundaries Selected property
--	--	--	---	--	--

Applicable mapping content		Related City Plan content	
Division			
Division 7 (view divisional contact details)			
Zones			
Low density residential zone		Low density residential zone code Tables of assessment: <ul style="list-style-type: none"> • Material change of use • Reconfiguring a lot • Building work • Operational work 	
Overlay maps			
Acid sulfate soils: <ul style="list-style-type: none"> • Land at or below 20m AHD 		Acid sulfate soils overlay code Tables of assessment: <ul style="list-style-type: none"> • Acid sulfate soils overlay 	
Airport environs - Procedures for Air Navigation Services, Aircraft Operational (PANS-OPS) surfaces: <ul style="list-style-type: none"> • PANS-OPS contour 		Airport environs overlay code Tables of assessment: <ul style="list-style-type: none"> • Airport environs overlay 	
Dwelling house <ul style="list-style-type: none"> • Dwelling house overlay area 		Tables of assessment: <ul style="list-style-type: none"> • Dwelling house overlay 	
LGIP			
Local Government Infrastructure Plan: <ul style="list-style-type: none"> • Priority infrastructure area 		Local Government Infrastructure Plan	
Local Government Infrastructure Plan: <ul style="list-style-type: none"> • LGIP projection areas 		Local Government Infrastructure Plan	
Date created	31 Jul 2025	Version	v11 - Superseded



Department of Transport and Main Roads

Property Search - Advice to Applicant

Property Search reference **930225**

Date: 31/07/2025

Search Request reference: **168990340**

Applicant details

Applicant: Bek Anderson

bek@blackhurstlaw.com.au

Buyer: NAME NAME

Search response:

Your request for a property search on Lot 4 on Plan RP105464 at 8 Beeka St, Labrador Qld 4215 has been processed.

At this point in time the Department of Transport and Main Roads has no land requirement from the specified property.

Note:

1. Development proposed on this property may require approval under the Planning Act. This may include referral to the State Assessment and Referral Agency for assessment of the impacts to state transport corridors and infrastructure.
2. New or changed access between this property and a state transport corridor will require approval under the Transport Infrastructure Act.
3. To see what other State Government planning has been identified in your area, please refer to the online DA Mapping system. Refer to the State Transport interests under the SARA layers to identify what interests TMR has in your locality.
< <https://planning.dsdmip.qld.gov.au/maps/sara-da>>
4. Any properties located in proximity to a current or future State transport corridor may be affected by noise. For existing corridors, refer to the online SPP interactive mapping system. Select the Information Purposes and refer to the Transport Infrastructure. If the property is located in a mandatory transport noise corridor then Mandatory Part 4.4 of the Queensland Development Code will apply.
< <https://planning.dsdmip.qld.gov.au/maps/spp>>

Disclaimer:

Any information supplied by this Department of Transport and Main Roads' (TMR) property search is provided on the basis that you will use your own judgement to independently evaluate, assess and verify the information's completeness, suitability, purpose and usefulness.

Without limitation, TMR is under no liability for any negligence, claim, loss or damage (including consequential or indirect loss or lost time, profits, savings, contracts, revenue, interest, business opportunities, goodwill or damage to reputation) however caused (whether by negligence or otherwise) that may be suffered or incurred or that may arise directly or indirectly out of any act or omission on its part in connection with the use and reliance upon, and the provision of this property search, including loss or damage caused by any delays in providing this property search to the party who requested the information or any errors, misdescriptions, incompleteness and inaccuracies in the information. TMR excludes all warranties, representations, terms, conditions and undertakings in respect of the completeness, quality, accuracy, suitability or fitness of the information contained in this property search for your purpose. You acknowledge that the information provided is indicative only and may be subject to change.

Privacy Statement:

The personal information collected on this property search is required to enable TMR to communicate with you regarding your enquiry. The information recorded will not be disclosed to a third party without your consent or unless required or authorised to do so by law.



Department of the Environment, Tourism, Science and Innovation (DETSI)
ABN 46 640 294 485
GPO Box 2454, Brisbane QLD 4001, AUSTRALIA
www.detsi.qld.gov.au

SEARCH RESPONSE
ENVIRONMENTAL MANAGEMENT REGISTER (EMR)
CONTAMINATED LAND REGISTER (CLR)

InfoTrack PTY LTD
PO Box 10314, Adelaide Street
Brisbane QLD 4001

Transaction ID: 51029497 EMR Site Id: 31 July 2025
Cheque Number:
Client Reference:

This response relates to a search request received for the site:

Lot: 4 Plan: RP105464
8 BEEKA ST
LABRADOR

EMR RESULT

The above site is NOT included on the Environmental Management Register.

CLR RESULT

The above site is NOT included on the Contaminated Land Register.

ADDITIONAL ADVICE

All search responses include particulars of land listed in the EMR/CLR when the search was generated.
The EMR/CLR does NOT include:-

1. land which is contaminated land (or a complete list of contamination) if DETSI has not been notified
2. land on which a notifiable activity is being or has been undertaken (or a complete list of activities) if DETSI has not been notified

If you have any queries in relation to this search please email emr.clr.registry@detsi.qld.gov.au

Administering Authority

From: searches@qcat.qld.gov.au [searches@qcat.qld.gov.au]
Sent: Thursday, 31 July 2025 9:31 AM
To: InfoTrack QLD Property Services
Subject: RE: QCAT Search & Copy - 27955

[EXTERNAL EMAIL] DO NOT CLICK links or attachments unless you recognise the sender and know the content is safe.

Queensland Civil and Administrative Tribunal
Register of Proceedings

A request has been made for a copy of any part of the Register of Proceedings kept by the Tribunal in accordance with section 229 of the *Queensland Civil and Administrative Tribunal Act 2009* that relates to the following name:

JUAN MACKIE

You have requested a search of the Register of Proceedings kept by the Tribunal in accordance with section 229 of the Queensland Civil and Administrative Tribunal Act 2009. This search has been limited to proceedings related to neighbour disputes, being proceedings commenced under the following Acts: • Building Act 1975, Chapter 8, Part 2A (dividing fences that are also pool barriers) • Neighbourhood Disputes (Dividing Fences and Trees) Act 2011 • Queensland Civil and Administrative Tribunal Act 2009, Chapter 2, Part 1, Division 2 (minor civil disputes for debt or liquidated demand of money related to dividing fences or trees)

A search has been conducted of the Register of Proceedings for that name. The Register of Proceedings does not contain any information relating to that name.

This information is current as at 18/7/2025.

Queensland Civil and Administrative Tribunal

Please think about the environment before you print this message.

This email and any attachments may contain confidential, private or legally privileged information and may be protected by copyright. You may only use it if you are the person(s) it was intended to be sent to and if you use it in an authorised way. No one is allowed to use, review, alter, transmit, disclose, distribute, print or copy this email without appropriate authority.

If you are not the intended addressee and this message has been sent to you by mistake, please notify the sender immediately, destroy any hard copies of the email and delete it from your computer system network. Any legal privilege or confidentiality is not waived or destroyed by the mistake.

It is your responsibility to ensure that this email does not contain and is not affected by computer viruses, defects or interferences by third parties or replication problems.

From: searches@qcat.qld.gov.au [searches@qcat.qld.gov.au]
Sent: Thursday, 31 July 2025 9:31 AM
To: InfoTrack QLD Property Services
Subject: RE: QCAT Search & Copy - 27955

[EXTERNAL EMAIL] DO NOT CLICK links or attachments unless you recognise the sender and know the content is safe.

Queensland Civil and Administrative Tribunal
Register of Proceedings

A request has been made for a copy of any part of the Register of Proceedings kept by the Tribunal in accordance with section 229 of the *Queensland Civil and Administrative Tribunal Act 2009* that relates to the following name:

KYLA JANE MACKIE

You have requested a search of the Register of Proceedings kept by the Tribunal in accordance with section 229 of the Queensland Civil and Administrative Tribunal Act 2009. This search has been limited to proceedings related to neighbour disputes, being proceedings commenced under the following Acts: • Building Act 1975, Chapter 8, Part 2A (dividing fences that are also pool barriers) • Neighbourhood Disputes (Dividing Fences and Trees) Act 2011 • Queensland Civil and Administrative Tribunal Act 2009, Chapter 2, Part 1, Division 2 (minor civil disputes for debt or liquidated demand of money related to dividing fences or trees)

A search has been conducted of the Register of Proceedings for that name. The Register of Proceedings does not contain any information relating to that name.

This information is current as at 18/7/2025.

Queensland Civil and Administrative Tribunal

Please think about the environment before you print this message.

This email and any attachments may contain confidential, private or legally privileged information and may be protected by copyright. You may only use it if you are the person(s) it was intended to be sent to and if you use it in an authorised way. No one is allowed to use, review, alter, transmit, disclose, distribute, print or copy this email without appropriate authority.

If you are not the intended addressee and this message has been sent to you by mistake, please notify the sender immediately, destroy any hard copies of the email and delete it from your computer system network. Any legal privilege or confidentiality is not waived or destroyed by the mistake.

It is your responsibility to ensure that this email does not contain and is not affected by computer viruses, defects or interferences by third parties or replication problems.



CERTIFICATE OF AFFECT
QUEENSLAND HERITAGE REGISTER

Client Reference: 27955

Certificate Number: CA023020
Result 1 of 1

InfoTrack PTY LTD
PO Box 10314, Adelaide Street

QLD 4001

This is a certificate issued under section 33(1)(b) of the *Queensland Heritage Act 1992* (Heritage Act) as to whether a place is affected by: entry in the Queensland Heritage Register (QHR) as a Queensland heritage place, a current QHR application, or is excluded from entry in the QHR.

RESULT

This response certifies that the place identified as:

Place Ref: None
Place Name: None
Lot: 4 Plan: RP105464
Located at:

is neither on the QHR nor the subject of a QHR application under the Heritage Act.

ADDITIONAL ADVICE

Note: This certificate is valid at the date of issue only

If you have any queries in relation to this search please contact the Heritage Branch on 13QGOV or heritage@des.qld.gov.au.

*Issued on behalf of the Chief Executive,
Department of Environment, Science and Innovation*

Date of issue: 31/07/2025
Receipt No: 6574375

Pool Register

Property location

 [Show Map](#)

Address

8 BEEKA ST, LABRADOR QLD 4215

Lot on plan (RPD)

4/RP/105464

Council

GOLD COAST CITY

Details

No pools are registered for this property.

[Back](#)

[Register pool](#)

[Terms & conditions \(https://www.qbcc.qld.gov.au/myqbcc-terms-conditions\)](https://www.qbcc.qld.gov.au/myqbcc-terms-conditions/)

[Privacy policy \(https://www.qbcc.qld.gov.au/privacy-policy\)](https://www.qbcc.qld.gov.au/privacy-policy/)

[Help and support \(https://www.qbcc.qld.gov.au/myqbcc-system-requirements-useful-tips\)](https://www.qbcc.qld.gov.au/myqbcc-system-requirements-useful-tips/)

[Maintenance \(upcoming-maintenance\)](#)

[www.qbcc.qld.gov.au \(https://www.qbcc.qld.gov.au\)](https://www.qbcc.qld.gov.au/)

In accordance with the *Local Government Act 2009*, *Local Government Regulation 2012* and Council of the City of Gold Coast's (Council) adopted budget resolutions, all rates and charges are due and payable within 31 days of the issue of the rate notice on which the rates or charges are levied. Any overdue amounts will attract penalty interest at the appropriate rate until either full payment (including the interest) is made or a satisfactory payment arrangement is approved by Council.

How to pay your rates



Pay using BPAY®

Biller Code: 575217
Ref: Use Notice Number

Telephone & Internet Banking – BPAY®

Contact your bank or financial institution to make this payment from your cheque, savings, debit, credit card or transaction account.

No surcharge by the City applies when using a credit card to pay by BPAY®.

BPAY View®: view and pay this notice using internet banking.

BPAY View Registration No: use the **Notice Number** located at the top left of page 1.

www.bpay.com.au

© Registered to BPAY Pty Ltd ABN 69 079 137 518



Pay by phone

Call us on **1300 886 731** (or from outside Australia call **+61 7 5667 5995**) anytime to pay with MasterCard or Visa.

Payments by credit card will incur a surcharge. See BPAY® option to avoid surcharge.

Payment Reference Number: use the **Notice Number** over the page.



Pay online

Visit **cityofgoldcoast.com.au/payments** and follow the links to pay with MasterCard or Visa.

Payments by credit card will incur a surcharge. See BPAY® option to avoid surcharge.

Payment Reference Number: use the **Notice Number** over the page.



BPOINT in person

Pay at any Commonwealth Bank branch with cash, cheque or money order.



Post Billpay in person

Pay at any Australia Post office and present the entire notice when making payment. Payment by cash, cheque or debit card only.

Payments will incur a transaction fee. See BPAY® option to avoid a City transaction fee.



Customer Service Centre in person

Payment options include:
Debit Card – *surcharge free*
MasterCard or Visa – *surcharge applies*

Cash is not accepted.

For locations and opening hours visit **cityofgoldcoast.com.au/contactus**

Manage and pay your rates with My Account

View, manage and make payments. Set up a payment plan or a direct debit. Register at **cityofgoldcoast.com.au/myaccount** for secure and convenient access to manage your rates and water accounts anytime.

How to contact us



cityofgoldcoast.com.au/rates



07 5667 5995 or **1300 366 659**

Monday to Friday 7am – 6pm
(or from outside Australia call **+61 7 5667 5995**)



City of Gold Coast
PO Box 5042 GOLD COAST MC QLD 9726

Voluntary koala contribution

NOTE: This BPAY® number is for voluntary contributions to the acquisition and enhancement of the City's koala habitat only.



Biller Code: 37424
Ref: Use Notice Number

**NOT TO BE USED
FOR RATE PAYMENTS**

Telephone and Internet Banking – BPAY®

Contact your bank or financial institution to make this payment from your cheque, savings, debit, credit card or transaction account. More info: **www.bpay.com.au**

Details of cheque(s) etc, customer to complete.

Drawer

Bank or BSB

Branch

Amount

<input type="text"/>	<input type="text"/>	<input type="text"/>	\$ <input type="text"/>
<input type="text"/>	<input type="text"/>	<input type="text"/>	\$ <input type="text"/>
<input type="text"/>	<input type="text"/>	<input type="text"/>	\$ <input type="text"/>

Proceeds of cheques, etc. will not be available until cleared.

CHARGES CONSOLIDATED ON RATE NOTICE

8 Beeka Street, LABRADOR QLD 4215
Lot 4 RP105464

DETAILS OF STATE GOVERNMENT AND ASSOCIATED CHARGES

VOLUNTEER FIRE BRIGADE	
Volunteer Fire Brigade Separate Charge	\$1.00
EMERGENCY MANAGEMENT	
SINGLE UNIT RESIDENCE 1 @ \$125.80	\$125.80
TOTAL OF STATE GOVERNMENT AND ASSOCIATED CHARGES	<u>\$126.80</u>

DETAILS OF COUNCIL RATES AND CHARGES

WASTE MANAGEMENT	
Green Organics Charge	\$40.38
PART A - Waste Management Utility Charge (General)	\$222.00
PART B - Waste Management Utility Charge (State Waste Levy Cost Component)*	\$0.00
RECYCLING	
Recycling Utility Charge	\$6.00
RECREATIONAL SPACE	
Recreational Space Separate Charge	\$15.44
OPEN SPACE INCLUDING KOALA HABITAT	
Open Space including Koala Habitat, Maintenance and Enhancement Separate Charge	\$31.50
GENERAL RATE	
CATEGORY 2A - Residential 2 \$553,333 AV @ \$0.001883930	\$1,042.44
DISASTER RESPONSE AND RECOVERY	
Disaster Response and Recovery Separate Charge	\$5.00
CITY TRANSPORT	
City Transport Improvement Separate Charge	\$115.00
TOTAL OF COUNCIL RATES AND CHARGES	<u>\$1,477.76</u>

For licensed rental properties, full payment of the general rate levied on this rate notice is deemed to be a renewal of a rental accommodation licence in accordance with section 11 *Subordinate Local Law No. 16.1 (Rental Accommodation)* for the current rating period subject to the condition the rental accommodation is to be operated in compliance with the prescribed criteria in section 9.

* Council, as the operator of a levyable waste disposal site, is liable to pay a monthly waste levy to the State under the *Waste Reduction and Recycling Act 2011*. For the financial year 2025/2026, the State has paid Council, as a local government affected by the waste levy, an annual payment in the amount of \$20,820,144, in one instalment on 24th June 2022. The purpose of the payment is to mitigate any direct impacts of the waste levy on households in Council's local government area. This payment will be used by Council for that purpose which, in conjunction with Council waste diversion and recycling initiatives, results in your waste management Part B charge as seen above of \$0.00.



M039606C002

View and pay your rates online with My Account.

Register today.

cityofgoldcoast.com.au/myaccount

Rate information

Your City of Gold Coast (City) rates are payable every six months, usually in August and February. The standard charges you are likely to see on the rate notice are:



Volunteer Fire Brigade

The Volunteer Fire Brigade Charge helps subsidise the operational expenses of rural fire brigades; supplementing the Emergency Management Levy.



Emergency Management Levy

We collect the State Emergency Management Levy on behalf of Queensland Fire and Emergency Services. The levy is used to fund our emergency services. The amount of the levy depends on the classification of your property. qfes.qld.gov.au



General Rate

The City is required by law to levy a General Rate or Differential General Rate on every rateable property each financial year. The General Rate raises the revenue needed to run the city and pay for infrastructure and a range of services and activities. Just some of these include lifeguards, waterways, animal management and economic development initiatives. The value of your property, determined by the State Government, is the basis for calculating the General Rate. To smooth out increases in the General Rate caused by unexpected spikes in property values in any given year, the City uses an averaged value over three years. A minimum General Rate applies if the value of a property is below a determined threshold.



Waste Management Service

The Waste Management Utility Charge covers the cost of accessing Waste and Recycling Centres, in addition to the collection and disposal/processing of solid waste and recyclables from your property.



Recycling Utility Charge

The Recycling Utility Charge is used to fund recycling initiatives, aimed at minimising waste to landfill. This includes infrastructure, land and services that aren't funded via the Waste Management Utility Charge. cityofgoldcoast.com.au/waste



Recreational Space

The Recreational Space Separate Charge assists the City to purchase areas of large open space, with an emphasis on land for sport and recreation.



Open Space including Koala Habitat, Maintenance and Enhancement

Our city is one of Australia's most biodiverse. The Open Space including Koala Habitat, Maintenance and Enhancement Separate Charge supports activities contributing to the management and conservation of the city's natural areas, including opportunities for nature based recreation.



City Transport Improvement

The City Transport Improvement Separate Charge funds Council cabs, bus stops, bicycle and pedestrian pathways, rapid transport, improvements to local roads, as well as expanded bus services across the city.



Disaster Response and Recovery separate charge

Queensland faces frequent disasters; the City's Disaster Response & Recovery Charge supports recovery, preparedness, and building community resilience amid increasing natural hazards.



Discount on rates

The City offers a discount for paying your rates on time. The discount amount and the discount date appear on the rate notice. To receive the discount, the amount payable stated on the rate notice must be paid in full by the due date.



Pensioner Rate Concessions

If you receive a pension, you may be entitled to receive rate concessions. To be eligible, you must hold a Queensland Pensioner Concession Card or a Department of Veterans' Affairs Gold Card. Other conditions apply. Contact us and have your pension card/s and pension amount/s ready.



Change of address

If you have recently changed your postal address, please contact us to ensure your details are updated. If you have moved house and you currently receive a pensioner rate concession, you will need to re-apply. To change your address details and/or contact details visit cityofgoldcoast.com.au/changeyouraddress



City Budget

Full details of the current City Budget: cityofgoldcoast.com.au/annualplan



Paper rates and water notices fee

From 1 January 2026, a charge of \$2.50 applies to each rates notice and water notice issued by mail. The fee reflects the costs we incur producing and delivering a paper notice. Sign up for My Account to receive your notices by email. Visit cityofgoldcoast.com.au/myaccount

Frequently asked questions

What if I can't pay my bill on time?

You can apply for more time to pay with no interest by entering into an approved payment plan for rates and water bills. Visit cityofgoldcoast.com.au/rates

I paid my solicitor to take care of my house sale, why do I have a property transfer fee on my rate notice?

The charging of a property transfer fee is to recoup the known costs associated with accepting, recording and storage of change of ownership advice.

I just purchased this property; why do I have to pay full rates?

Most likely, your solicitor has allowed for the rates in your settlement. Please check your settlement statement, or contact your solicitor and/or agent for confirmation.

Can someone else enquire on my behalf or update my account?

Yes, you can add an authorised person to your account. If the property is owned by individual/s call us on **07 5667 5995**. If the property is owned by company or trust please complete the form at cityofgoldcoast.com.au/authagent

What does my rating category mean?

Your property's rating category (stated on your rate notice) will influence the amount of general rate you will pay. Factors such as the use (including whether a property is a principal place of residence or rental), size of the land, and the nature of any improvements on the land determine which rating category applies. You can view descriptions of the rating categories at cityofgoldcoast.com.au/inserts

What is the Waste Levy?

Introduced on 1 July 2019 by the Queensland State Government, the Waste Levy is a weight based charge payable on all waste disposed to a leviable landfill site in Queensland. It aims to reduce the amount of waste going to landfill and maximise the diversion of recoverable items for reuse, repurposing and recycling. To mitigate the impact on residential households, the State Government has committed to a payment to Council to offset the direct costs of the Waste Levy liability incurred on the disposal of household waste. For the 2025-26 financial year, residential customers will notice a zero amount for Part B of the Waste Management Utility Charge, see overleaf. Visit cityofgoldcoast.com.au/waste

What is the Green Organics Charge?

Green organics bins are now a part of standard residential kerbside collection services for eligible properties. The service charge is payable for owner-occupied and tenanted properties. Visit cityofgoldcoast.com.au/greenorganicsbin

About your water and sewerage charges

The standard charges explained:

Sewerage access charge

This charge is in arrears. It is for ongoing connection and/or access to the City's sewerage transportation and treatment system.

Sewerage volume charge (multi-unit residential and non-residential property only)

A volumetric charge per kilolitre of sewage deemed to have been discharged from the property into the City's sewerage transportation and treatment system.

Water access charge

This charge is in arrears. It is for ongoing connection and/or access to the City's water distribution system.

Water usage charge

Water usage, as measured by your water meter, is charged per kilolitre (1000 litres). Water usage is divided into retail water and bulk water charges. If access to read your water meter was not available, water usage may have been estimated for this account based on previous use. This will be indicated on your account.

Non-drinking water usage charge (select Pimpama-Coomera customers only)

This is a charge applicable to select Pimpama-Coomera customers only or non-drinking water usage, as measured by your purple non-drinking water meter and charged per kilolitre (1000 litres).

Visit cityofgoldcoast.com.au/nondrinkingwater for further information.

Visit cityofgoldcoast.com.au/mywaterbill to understand more about your water bill.

How to read your water meter

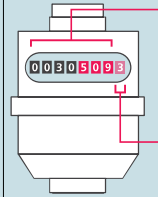
Your water meter is normally located at the front of your property.

Black numbers represent kilolitres and are used for billing.

The red numbers on your water meter represent litres.

To calculate your daily water use, please follow the instructions below.

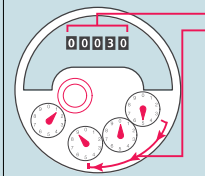
Numbers only meter



1. Day one, record all numbers that you see here. Note the time of day.
2. Day two, repeat step 1. Conduct this reading at the same time as you did the reading on day one.
3. Subtract the numbers recorded on day one from day two. This is your household's daily water usage.

Please note, if there are four red digits on the water meter, the last digit (on the far right) is a tenth of a litre. In these instances, do not record the last red digit.

Numbers and clock meter



1. Day one, record all numbers that you see here. Secondly, record numbers found here. Record the first three red dial numbers in a clockwise direction, that is, right to left. Note the time of day. **Both steps should provide you with a number similar to the diagram example 00030509.**

2. Day two, repeat step one. Conduct this reading at the same time as you did the reading on day one.

3. Subtract the numbers recorded on day one from day two. This is your household's daily water usage.

Day one: Record numbers from your water meter as per instructions above.

____ _ . L

Day two: At the same time as day one, record numbers from your water meter as per instructions above.

____ _ . L

Subtract the number found on day one from the number found on day two.

This is your household's daily water usage.

____ _ . L

Details of cheque(s) etc, customer to complete.

Drawer

Bank or BSB

Branch

Amount

₹ _____

₹ _____

₹ _____

Proceeds of cheques, etc. will not be available until cleared.

Account for:
8 BEEKA STREET, LABRADOR
L 4 RP105464

LOCAL GOVERNMENT DISTRIBUTION AND RETAIL PRICE

SEWERAGE ACCESS CHARGES		
91 days charged at \$2.0255 per day (billing period 13/2/25 to 14/5/25)		\$184.32
WATER ACCESS CHARGES		
91 days charged at \$0.7945 per day (billing period 13/2/25 to 14/5/25)		\$72.29
WATER USAGE CHARGES		
52 kilolitres charged at \$1.380 per kL (usage period 13/2/25 to 14/5/25)		\$71.76

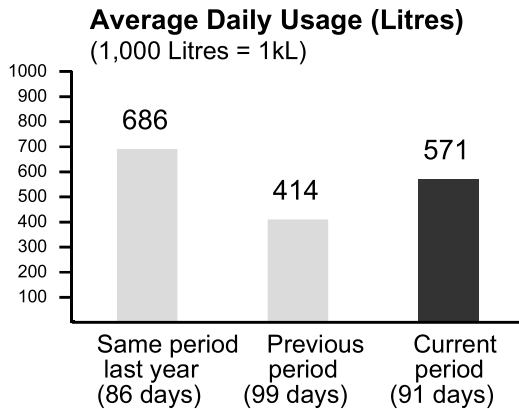
STATE BULK WATER PRICE

WATER USAGE CHARGES		
52 kilolitres charged at \$3.444 per kL (usage period 13/2/25 to 14/5/25)		\$179.08

TOTAL CHARGES INCLUDED IN THE RATE NOTICE \$507.45

WATER METER READINGS

Meter Number	Current Read Date	Current Reading	Previous Read Date	Previous Reading	#Days Charged	Cons (kL)
24W050893	14 MAY 25	112	12 FEB 25	60	91	52
					TOTAL(kL)	52



Your average daily water usage = 571 litres (or 0.571 kL)
Your total average daily cost = \$5.57

The city's average daily residential water usage = 478 litres (or 0.478 kL) per property.

The property's water usage may be influenced by a number of factors including number of occupants, property type, property size and own water use behaviours. If you're concerned about your usage, visit [Water meters | City of Gold Coast](#) for instructions on how to check for concealed leaks.

We recommend regularly reading your water meter to detect any unusual variation in consumption between readings.

In accordance with the *Local Government Act 2009*, *Local Government Regulation 2012*, *South East Queensland Water (Distribution and Retail Restructuring) Act 2009*, *Water and Wastewater Services Code for small customers in South East Queensland* and Council of the City of Gold Coast's (Council) adopted budget resolutions, all water and sewerage charges are due and payable within 31 days of the issue of the water and sewerage rate notice on which the charges are levied. Any overdue amounts will attract penalty interest at the appropriate rate until either full payment (including the interest) is made or a satisfactory payment arrangement is approved by Council.

How to pay your water bill



Pay using BPAY®

Billers Code: 868745
Ref: Use Notice Number

Telephone & Internet Banking – BPAY®

Contact your bank or financial institution to make this payment from your cheque, savings, debit, credit card or transaction account. More info: www.bpay.com.au

No surcharge by the City applies when using a credit card to pay by BPAY®.

BPAY View®: view and pay this notice using internet banking.
BPAY View® Registration No: use the **Notice Number** over the page.

© Registered to BPAY Pty Ltd ABN 69 079 137 518



Pay by phone

Call us on 1300 886 731 (or from outside Australia call +61 7 5667 5995) anytime to pay with MasterCard or Visa. *Payments by credit card will incur a surcharge.*

See BPAY® option to avoid surcharge.

Payment Reference Number: use the **Notice Number** over the page.



Pay online

Visit cityofgoldcoast.com.au/payments and follow the links to pay with MasterCard or Visa.

Payments by credit card will incur a surcharge.

See BPAY® option to avoid surcharge.

Payment Reference Number: use the **Notice Number** over the page.



In person at Commonwealth Bank

Pay at any Commonwealth Bank branch with cash, cheque or money order.



Post Billpay in person

Pay at any Australia Post office and present the entire notice when making payment. Payment by cash, cheque or debit card only. Payments will incur a transaction fee. *See BPAY® option to avoid a City transaction fee.*



In person at Customer Service Centre

Payment options include:
Debit card – *surcharge fee*
MasterCard or Visa – *surcharge applies*

Cash is not accepted.

For locations and opening hours please visit cityofgoldcoast.com.au/contactus

How to contact us



cityofgoldcoast.com.au/mywaterbill



07 5667 5995 or **1300 366 659**

Monday to Friday 7am – 6pm
(or from outside Australia call **+61 7 5667 5995**)

24 hour line to report water breaks and faults **1800 637 000**




City of Gold Coast
PO Box 5042 GOLD COAST MC QLD 9726

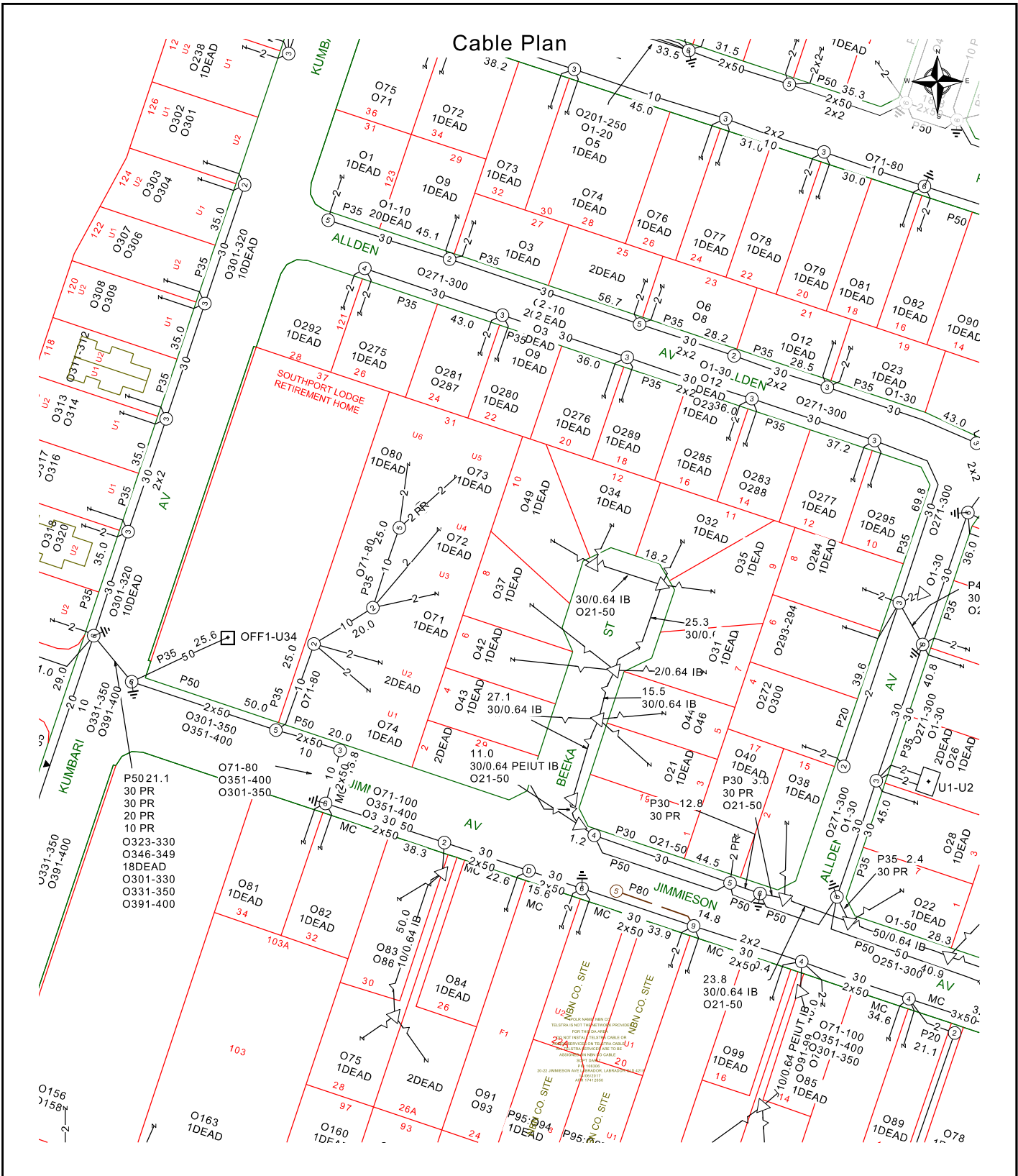
Support to make your bill payments on time

The City offers extra support and flexibility to ratepayers who might be having trouble paying water bills in full by the due date. Flexible payment plan options may be available on application, giving you extra time to pay.

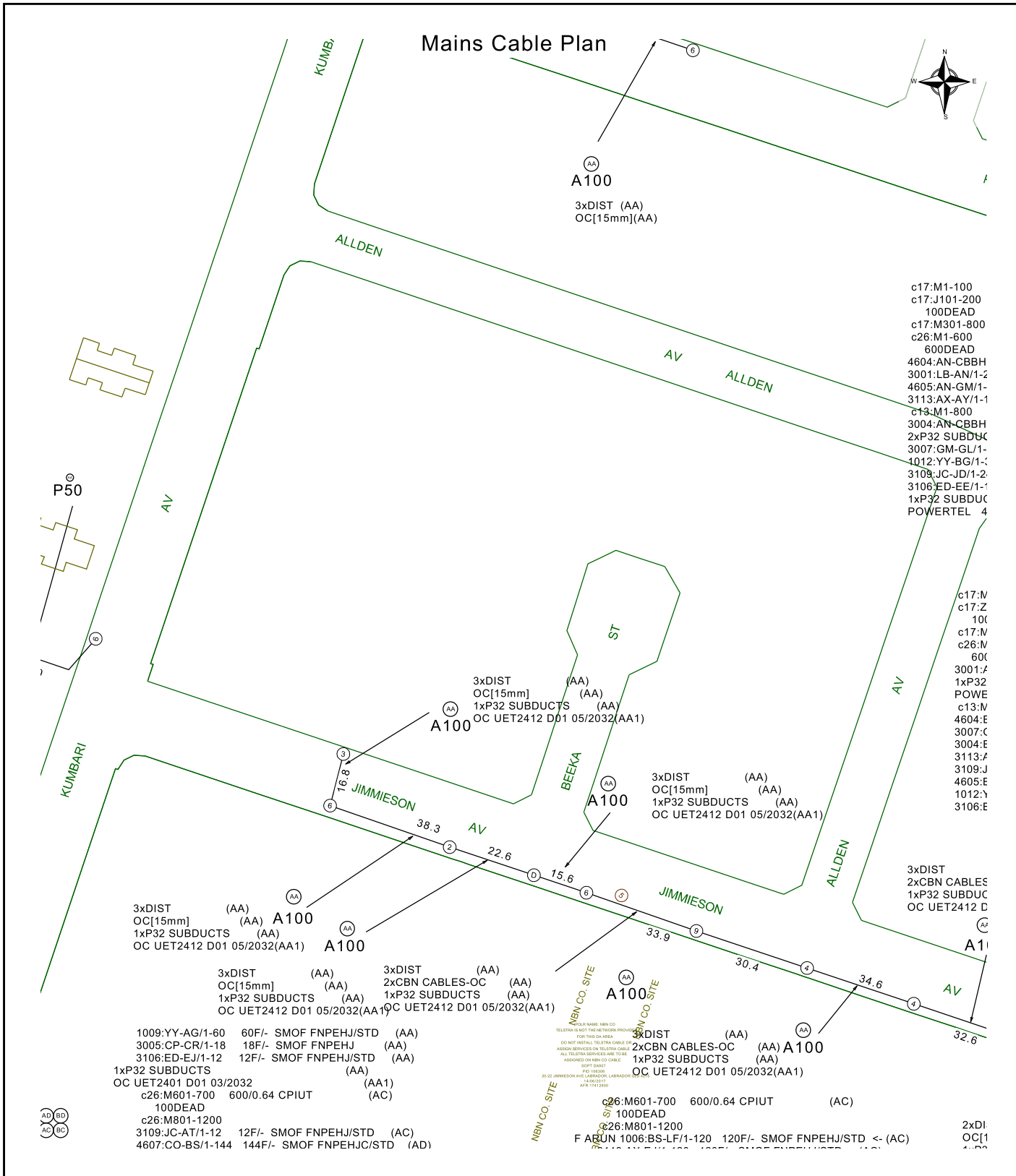
Depending on your situation, we can extend your due date for a short time or set up a longer-term payment plan for regular weekly or fortnightly payments. We can also provide a financial counsellor for free, independent, and confidential advice.

For more information visit cityofgoldcoast.com.au/waterassist





Mains Cable Plan



c17:M1-100
 c17:J101-200
 100DEAD
 c17:M301-800
 c26:M1-600
 600DEAD
 4604:AN-CBBH
 3001:LB-AN/1-2
 4605:AN-GM/1-1
 3113:AX-AY/1-1
 c13:M1-800
 3004:AN-CBBH
 2xP32 SUBDUCT
 3007:GM-GL/1-1
 1012:YY-BG/1-1
 3109:JC-JD/1-2
 3106:ED-EE/1-1
 1xP32 SUBDUCT
 POWERTEL 4

c17:M
 c17:Z
 100
 c17:N
 c26:M
 600
 3001:F
 1xP32
 POWE
 c13:M
 4604:E
 3007:C
 3004:E
 3113:F
 3109:J
 4605:E
 1012:Y
 3106:E

3xDIST
 2xCBN CABLES
 1xP32 SUBDUCT
 OC UET2412 D

3xDIST (AA)
 OC[15mm] (AA)
 1xP32 SUBDUCTS (AA)
 OC UET2412 D01 05/2032(AA1)
A100

3xDIST (AA)
 OC[15mm] (AA)
 1xP32 SUBDUCTS (AA)
 OC UET2412 D01 05/2032(AA1)
A100

3xDIST (AA)
 OC[15mm] (AA)
 1xP32 SUBDUCTS (AA)
 OC UET2412 D01 05/2032(AA1)
A100

3xDIST (AA) 3xDIST (AA)
 OC[15mm] (AA) 2xCBN CABLES-OC (AA)
 1xP32 SUBDUCTS (AA) 1xP32 SUBDUCTS (AA)
 OC UET2412 D01 05/2032(AA1) OC UET2412 D01 05/2032(AA1)

1009:YY-AG/1-60 60F/- SMOF FNPEHJ/STD (AA)
 3005:CP-CR/1-18 18F/- SMOF FNPEHJ (AA)
 3106:ED-EJ/1-12 12F/- SMOF FNPEHJ/STD (AA)
 1xP32 SUBDUCTS (AA)
 OC UET2401 D01 03/2032 (AA1)
 c26:M601-700 600/0.64 CPIUT (AC)
 100DEAD
 c26:M801-1200
 3109:JC-AT/1-12 12F/- SMOF FNPEHJ/STD (AC)
 4607:CO-BS/1-144 144F/- SMOF FNPEHJ/STD (AD)

3xDIST (AA) 2xCBN CABLES-OC (AA)
 1xP32 SUBDUCTS (AA)
 OC UET2412 D01 05/2032(AA1)
A100
 c26:M601-700 600/0.64 CPIUT (AC)
 100DEAD
 c26:M801-1200
 3109:JC-AT/1-12 12F/- SMOF FNPEHJ/STD (AC)
 4607:CO-BS/1-144 144F/- SMOF FNPEHJ/STD (AD)



Report Damage: <https://service.telstra.com.au/customer/general/forms/report-damage-to-telstra>
 Ph - 13 22 03
 Email - Telstra.Plans@team.telstra.com
 Planned Services - ph 1800 653 935 (AEST bus hrs only) General Enquiries

Sequence Number: 258781535

Please read Duty of Care prior to any excavating

TELSTRA LIMITED A.C.N. 086 174 781

Generated On 31/07/2025 06:59:18

The above plan must be viewed in conjunction with the Mains Cable Plan on the following page

WARNING
 Telstra plans and location information conform to Quality Level "D" of the Australian Standard AS 5488-Classification of Subsurface Utility Information.
 As such, Telstra supplied location information is indicative only. Spatial accuracy is not applicable to Quality Level D.
 Refer to AS 5488 for further details. The exact position of Telstra assets can only be validated by physically exposing it.
 Telstra does not warrant or hold out that its plans are accurate and accepts no responsibility for any inaccuracy.
 Further on site investigation is required to validate the exact location of Telstra plant prior to commencing construction work.
 A Certified Locating Organisation is an essential part of the process to validate the exact location of Telstra assets and to ensure the asset is protected during construction works.

See the Steps- Telstra Duty of Care that was provided in the email response.

BYDA members

Your property and/or business is located in the [fire ant suppression treatment area](#). You're legally required to follow your biosecurity requirements and understand how you can help prevent the spread of fire ants.

Fire ants are a super pest, threatening Australia's health, environment, economy, and outdoor way of life.

Eradicating them is a national priority, with all states, territories, and the Australian Government committed to the National Fire Ant Eradication Program (NFAEP) – the world's largest ant eradication effort.

[Fire ant biosecurity zones](#) are essential for containing and controlling fire ants in the suppression treatment area until the NFAEP eradication treatment reaches the area. Suppression efforts focus on reducing nest numbers, limiting spread, and preparing for eradication treatment. This includes self-treatment, containment, and prevention to minimise the impact of these pests.

Strict rules for managing soil, including fill, clay, and scrapings within the zones, are outlined in the [Biosecurity Regulation 2016](#) and [Soil movement guidelines](#) under the [Biosecurity Act 2014 \(Qld\)](#).

Materials that can carry fire ants

Here's what you need to know, whether you're a resident or a business, and how to manage [materials that can carry fire ants](#) like soil, baled materials, mulch, manure, quarry products, turf, and potted plants.

For residents:

- [look for](#) and [report](#) any suspect fire ants or nests within 24 hours
- ensure any materials you buy within the fire ant biosecurity zones are handled using fire ant-safe practices
- use the NFAEP's [Material movement advice tool](#)
- apply Australian Pesticides and Veterinary Medicines Authority approved fire ant treatment products to areas before starting any excavation work
- keep records for up to 2 years of your fire ant management actions.

For businesses:

If your business handles materials, you must follow these requirements:

- **Look for and report:** inspect your site regularly, especially high-risk areas. Sightings of suspect fire ants and nests must be reported within 24 hours to the NFAEP, either [online](#) or by calling **132 ANT** (13 22 68). [Fire ant training](#) is recommended.
- **Fire ant-safe practices:** ensure materials are processed, stored, treated, and transported in compliance with the [Biosecurity Regulation 2016](#). Use the NFAEP's [Fire ant compliance tool](#).
 - **Handling soil:** [fire ant nests](#) are often found within the top metre of soil. After excavation, replace or keep this top layer separate from other soil being moved. It should stay on-site or be taken to a waste facility within the [fire ant biosecurity zones](#) (restrictions apply). Avoid this method in areas with loamy or sandy soil, as nests may extend deeper.
 - **Disturbance and storing:** before moving untreated soil off-site, disturb it using machinery – turning, crushing, washing, or screening. Disturb stockpiles every 21 days and 24 hours before movement.
 - **Treatment:** look for and report any suspect nests immediately. Mark them so workers on-site know their locations. Treat or engage a licensed pest manager to carry out broadscale fire ant treatment and/or nest treatment before excavation continues. No live fire ants must leave the site.
 - **Recordkeeping:** keep a written record of all activities, including chemical treatments and disturbance actions, for at least 2 years.

Soil movement

Soil can be transported between or outside fire ant biosecurity zones if you follow these measures:

- Movements within the same zone or between zone 1 to zone 2 must follow the [Soil movement guidelines](#).
- A biosecurity instrument permit (BIP) is required to:
 - move soil from any zone to outside the zone
 - move soil from zone 2 to zone 1
 - move soil when none of the approved options allow to your situation.

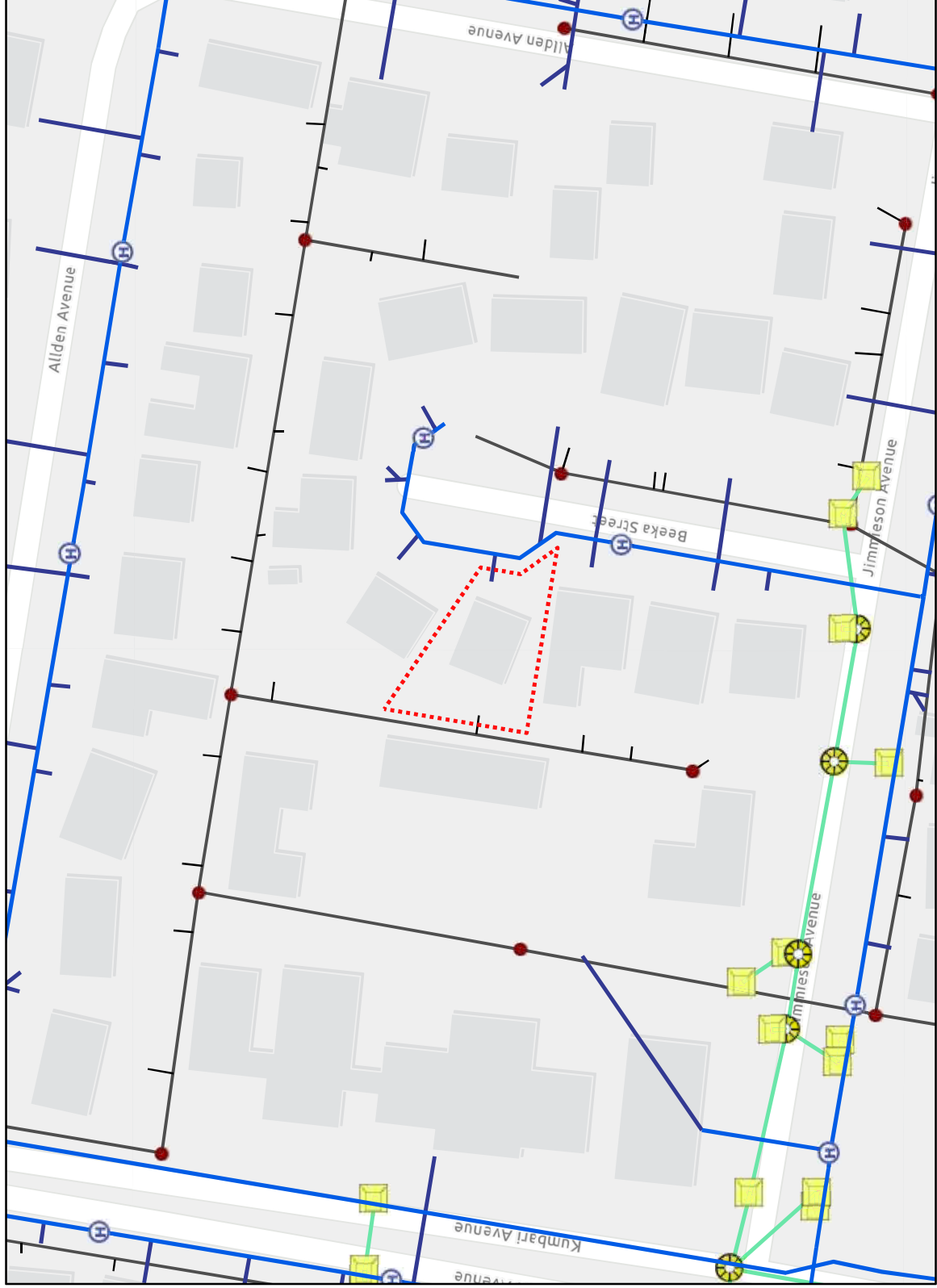
Other biosecurity measures

In addition to managing soil movement, there are further biosecurity measures you, your business, and employees can take to support the eradication of fire ants:

- Fire ant training – the NFAEP offers free online [training and tools](#) for residents, primary producers, worksites, and pest managers. These resources help you identify, treat, and prevent fire ant spread. Proactive training is a cost-effective risk mitigation strategy and can help you avoid penalties for breaching your [general biosecurity obligation](#).
- Health and safety – fire ants can have devastating impacts, including inflicting [painful, fiery stings](#), which can trigger a severe allergic reaction in humans. If you're digging or starting work, please wear personal protective equipment, including a long-sleeve shirt, long pants, boots, and gloves.

Eradicating fire ants is a shared responsibility. We all play a role in eradicating fire ants from Queensland, and ultimately Australia, by 2032.

Visit fireants.org.au or call 13 22 68 for more information.

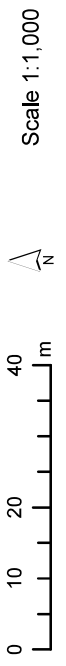


Legend

- BYDA Enquiry
- Water Hydrant
- Water Pipe
- Potable Water Connection
- Stormwater Drainage Pipe
- Stormwater Inlet Gully
- Stormwater Manhole
- Sewer Connection
- Sewer Pipe Non Pressure
- Sewer Manhole
- Fibre Optic Pit
- Fibre Optic Cable
- GCCC Boundary









Esri Community Maps Contributors, Department of Resources, DESI © OpenStreetMap, Microsoft, Esri, TomTom, Garmin, METANASA, USGS







Disclaimer: The Plan is provided in response to a Before You Dig request. While all reasonable care has been taken to ensure the accuracy of the information on this plan, its purpose is to provide a general indication of the location of Gold Coast City Council infrastructure. The information provided may contain errors or omissions and the accuracy may not suit all users. A site inspection and investigation is recommended before commencement of any project based on this data.



In an emergency contact City of Gold Coast on 1300 465 326
31/07/25 (valid for 30 days)

Organization name Auscoast Fire Services	Packet ID j6dbiXtWVBDDe90EEVt8e	Document group ID iusMdn6IxAtVM9CP7XOR
Packet name Form 2 Disclosure Statement Completed	Number of files 1	Status Completed

Event	Date	User	IP / fingerprint
 Signed & completed	August 10, 2025 8:29:02 AM UTC	Juan Mackie juan.mackie@gmail.com	IP: 203.123.125.61 ace1da8045d0a74240f26446a0f2c553
 Downloaded file	August 10, 2025 8:28:19 AM UTC	Juan Mackie juan.mackie@gmail.com	IP: 203.123.125.61 ace1da8045d0a74240f26446a0f2c553
 Viewed	August 10, 2025 8:28:18 AM UTC	Juan Mackie juan.mackie@gmail.com	IP: 203.123.125.61 ace1da8045d0a74240f26446a0f2c553
 Downloaded file	August 10, 2025 8:27:53 AM UTC	Juan Mackie juan.mackie@gmail.com	IP: 203.123.125.61 d48a6703294bd09f06975b37be4bfc26
 Viewed	August 10, 2025 8:27:50 AM UTC	Juan Mackie juan.mackie@gmail.com	IP: 203.123.125.61 d48a6703294bd09f06975b37be4bfc26
 Viewed	August 10, 2025 5:25:00 AM UTC	Kyla Jane Mackie kylajmackie@gmail.com	IP: 203.123.125.61 8f54011e04c5ce8a049c8fcef9be6a79
 Downloaded file	August 10, 2025 5:24:59 AM UTC	Kyla Jane Mackie kylajmackie@gmail.com	IP: 203.123.125.61 8f54011e04c5ce8a049c8fcef9be6a79
 Viewed	August 10, 2025 5:24:59 AM UTC	Kyla Jane Mackie kylajmackie@gmail.com	IP: 203.123.125.61 8f54011e04c5ce8a049c8fcef9be6a79

Event	Date	User	IP / fingerprint
 Emailed	August 10, 2025 5:24:58 AM UTC	Juan Mackie juan.mackie@gmail.com	Performed by the system
 Signed	August 10, 2025 5:24:58 AM UTC	Kyla Jane Mackie kylajmackie@gmail.com	IP: 203.123.125.61 8f54011e04c5ce8a049c8fcef9be6a79
 Downloaded file	August 10, 2025 5:24:14 AM UTC	Kyla Jane Mackie kylajmackie@gmail.com	IP: 203.123.125.61 8f54011e04c5ce8a049c8fcef9be6a79
 Viewed	August 10, 2025 5:24:11 AM UTC	Kyla Jane Mackie kylajmackie@gmail.com	IP: 203.123.125.61 8f54011e04c5ce8a049c8fcef9be6a79
 Emailed sign link	August 10, 2025 4:23:03 AM UTC	Kyla Jane Mackie kylajmackie@gmail.com	Performed by the system
 Created	August 10, 2025 4:20:50 AM UTC	Juan Mackie juan@auscoastfire.com.au	IP: 203.123.125.61 d48a6703294bd09f06975b37be4bfc26